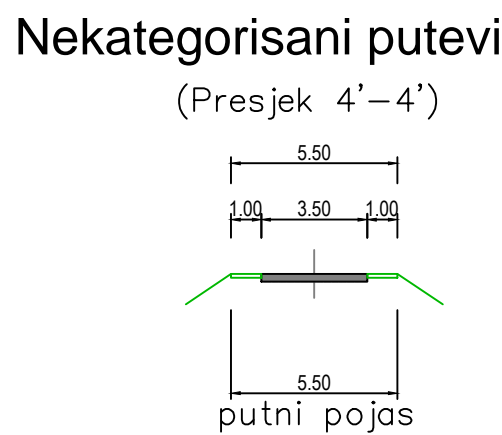
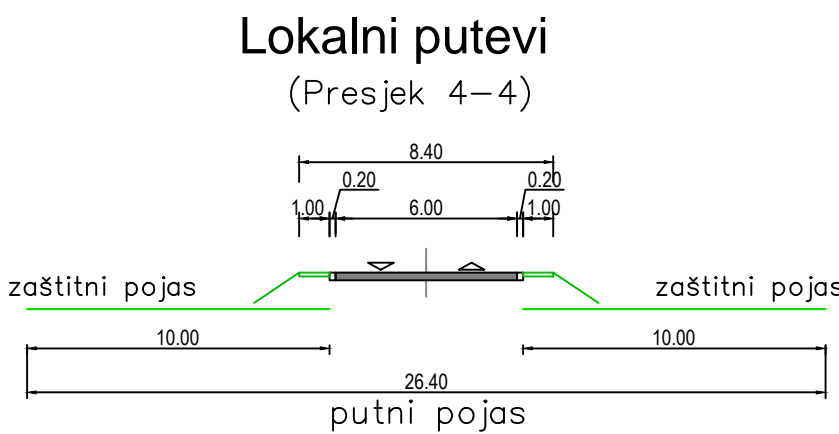
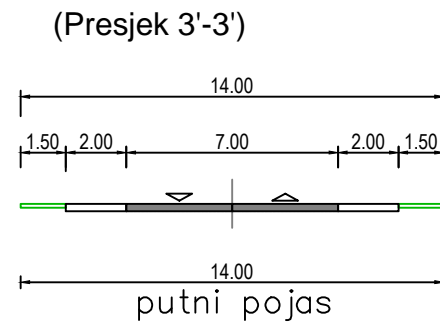
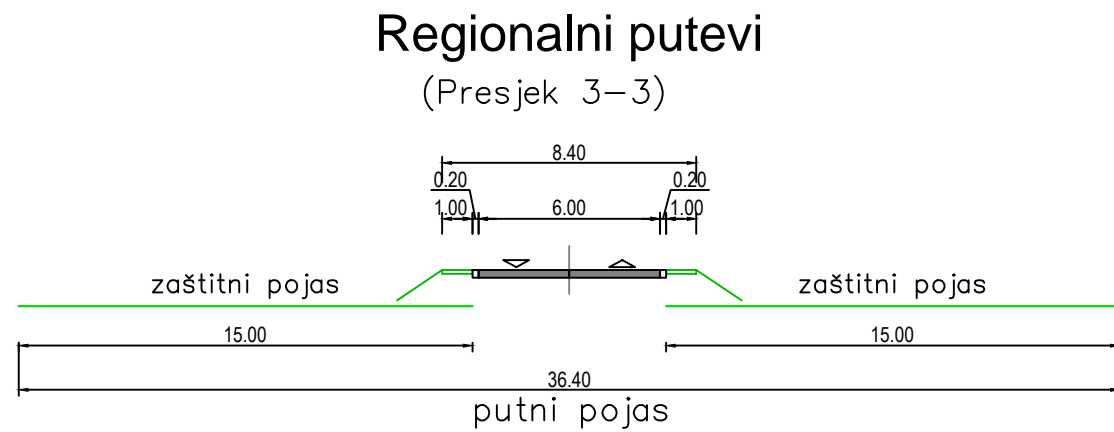
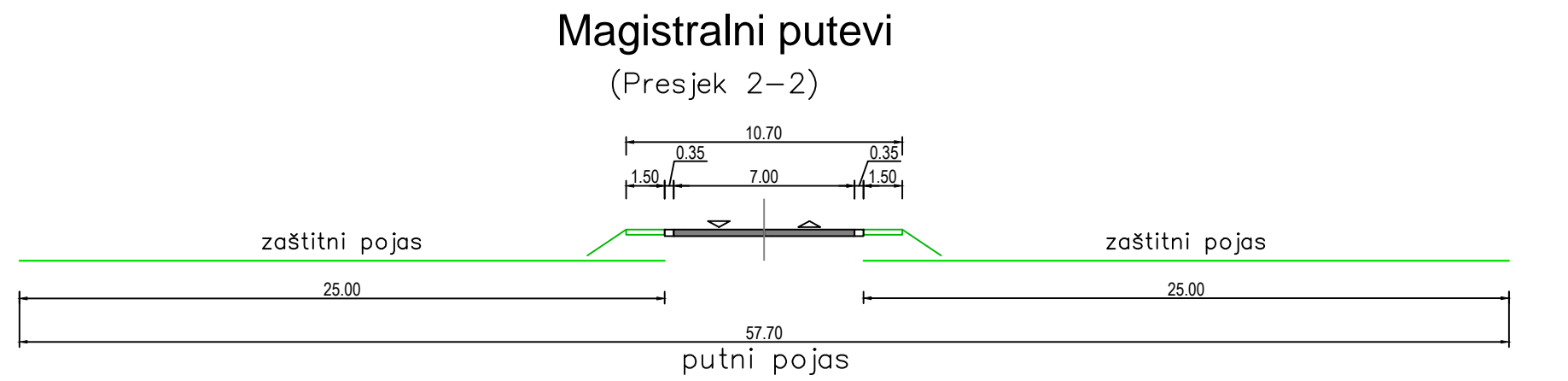
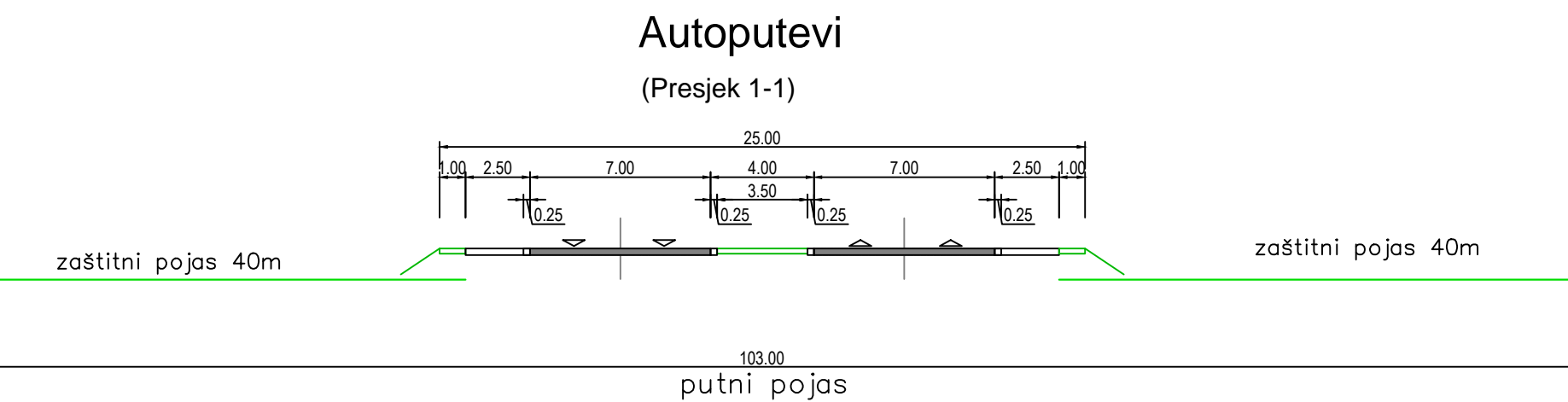
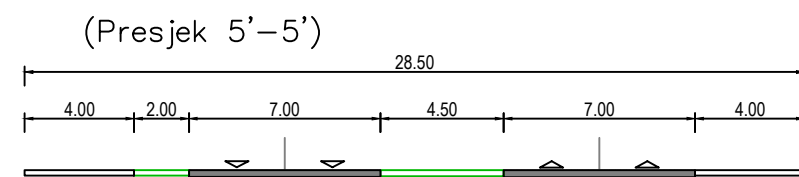
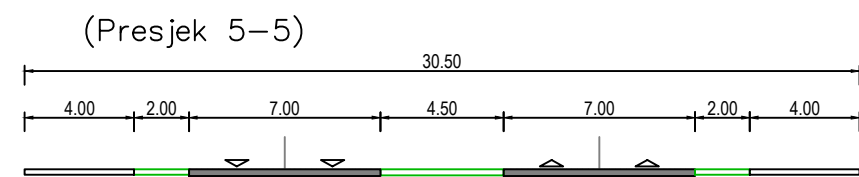


## POPREČNI PRESJECI

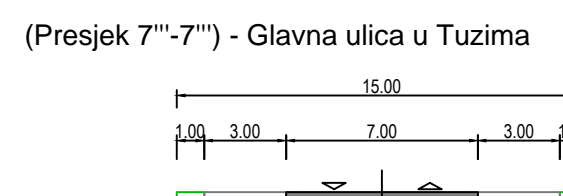
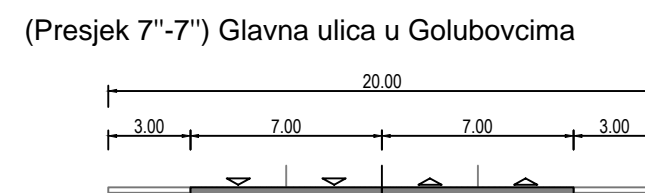
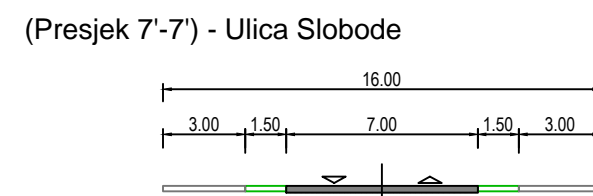
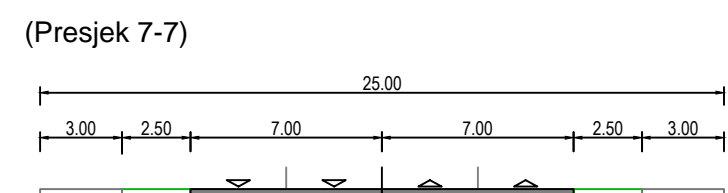
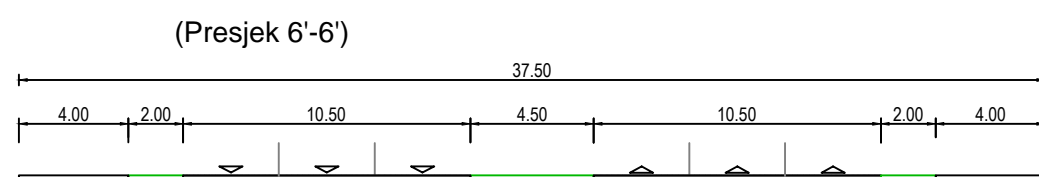
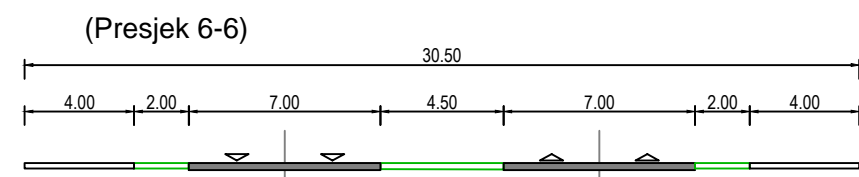


## Ulice u naseljima Primarna mreža

### Gradske obilaznice




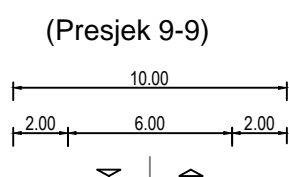
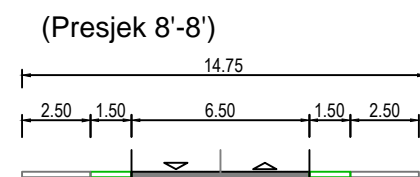
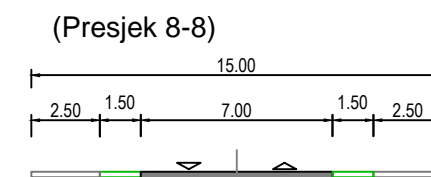
### Glavne gradske ulice



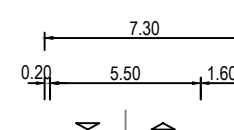

## Poprečni presjeci

### Ulice u naseljima Sekundarna mreža

#### Sabirne ulice



#### Pristupne ulice



## LEGENDA SAOBRAĆAJNE INFRASTRUKTURE:

- Granica PUP-a
- Granica GUR-a
- Autoput
- Autoput alternativni koridor
- Brza saobraćajnica
- Magistrala
- Regionalni put
- Ulice u naseljima
- Glavne gradske ulice
- Bulevar
- Lokalni put
- Lokalni nekategorisani put
- Biciklistička staza
- Pješačka staza
- Željeznička pruga
- Autobuska stanica
- Željeznička stanica
- Aerodrom
- Sportski aerodrom
- Denivelisana raskrsnica
- Most
- Tunel

## IZMJENE I DOPUNE PROSTORNO URBANISTIČKOG PLANA GLAVNOG GRADA PODGORICE

## PREDNACRT

godina izrade plana:	obradivac plana:	odobio u izradi plana:
2018.god.	MINISTARSTVO ODRŽIVOG RAZVOJA I TURIZMA	br. 00-000
razmjera:	naslov grafičkog priloga:	broj grafičkog priloga:
1:10000	IZVOD IZ GUR-a - saobraćajna infrastruktura	3.